

A CONTINUACIÓN SE ADJUNTAN LAS ESTADÍSTICAS MENSUALES CORRESPONDIENTES AL AÑO 2023 DE LOS SERVICIOS DIFUNDIDOS POR LA DIPUTACIÓN FORAL DE ÁLAVA A TRAVÉS DE GEORABA:  
<https://geo.araba.eus/es/servicios-web>  
Servicios WMS y WFS de ArcGIS Server  
Servicios WMTS de ortofotos publicados en IIS  
Servicios WMS y WFS en formato INSPIRE publicados en GeoServer  
Servicio WMTS de mapas base (NO CONTAMOS CON ESTADÍSTICAS DE CONSUMO DE ESTE SERVICIO)

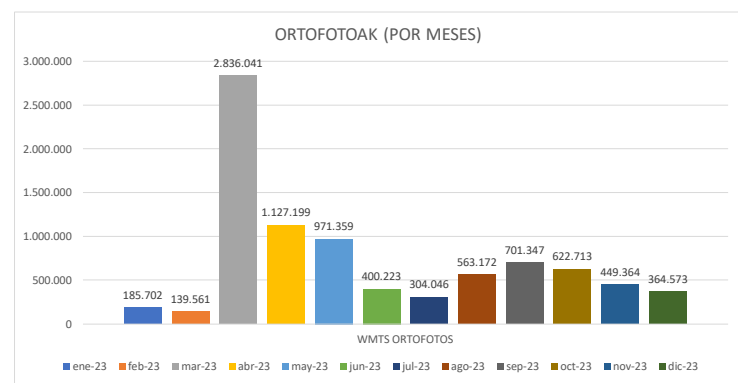
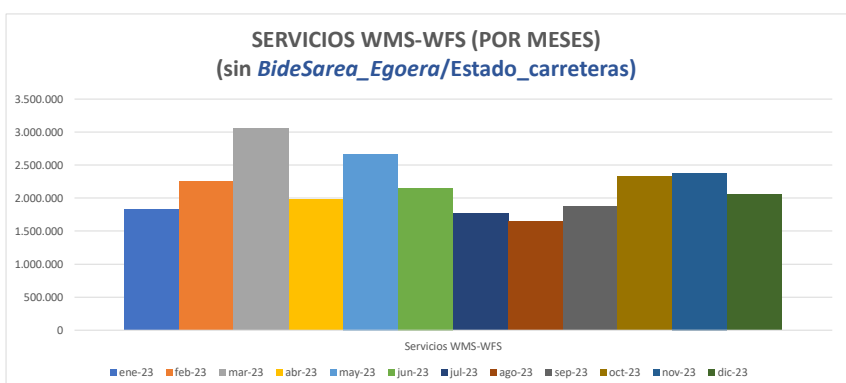
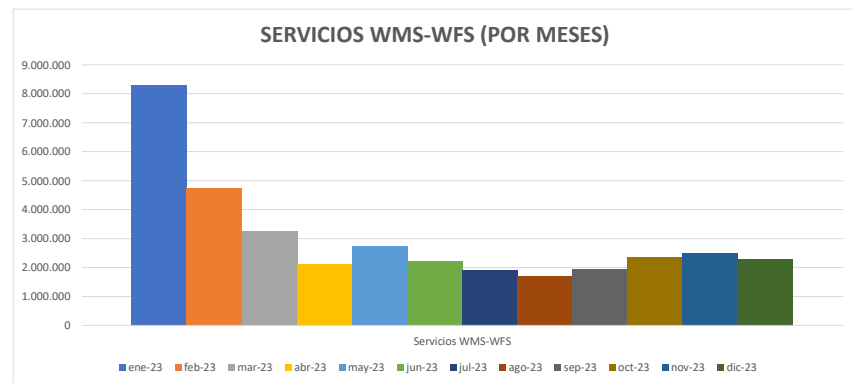
GeoAraba 2023

Servicios WMS-WFS

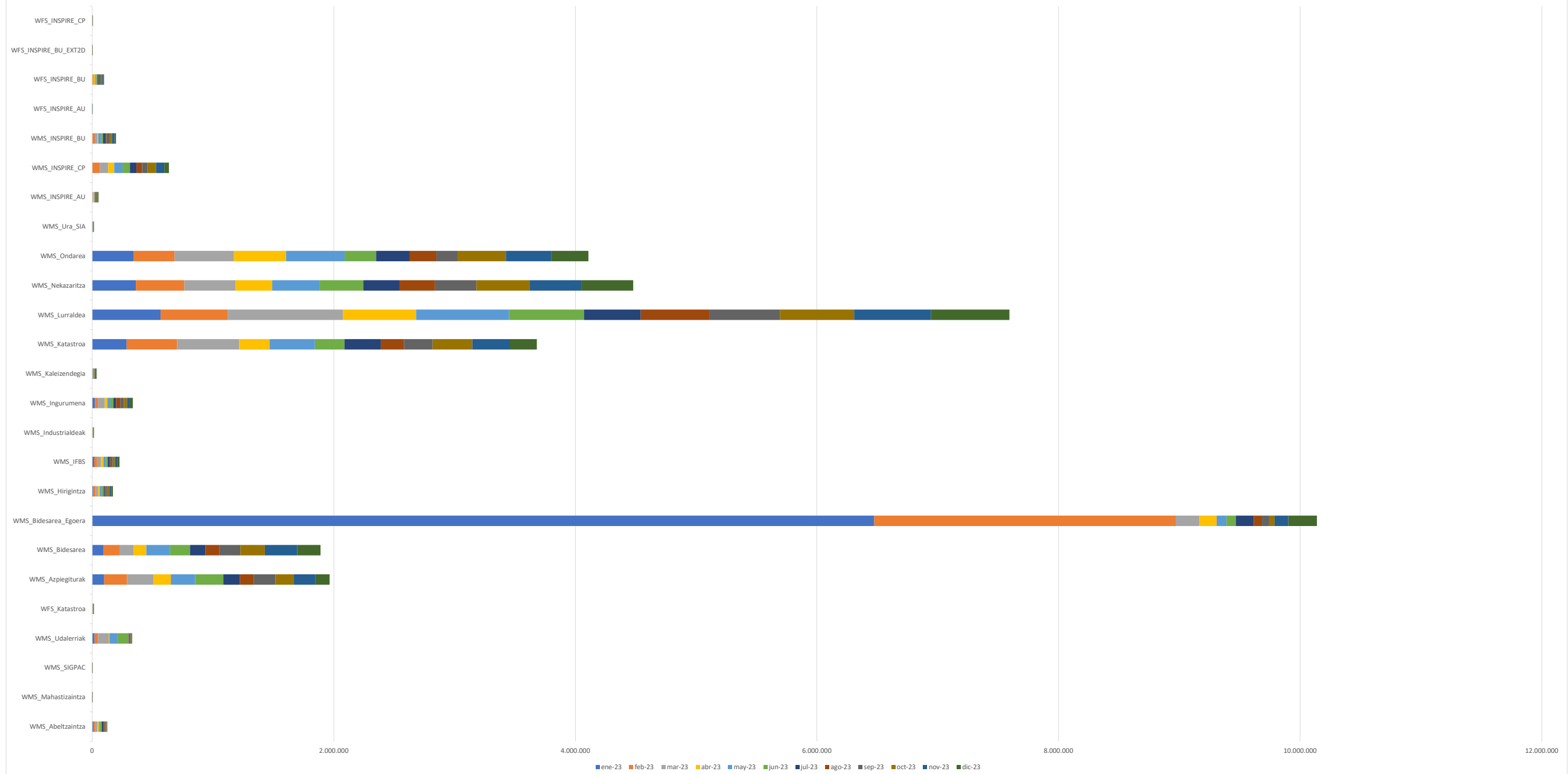
Table with 27 columns: Fecha, WMS\_Abelzaintza, WMS\_Mahastaintza, WMS\_SIGPAC, WMS\_Udalerriak, WFS\_Katastroa, WMS\_Acplegiturak, WMS\_Bidesarea, WMS\_Bidesarea\_Egoera, WMS\_Hiritgintza, WMS\_IFBS, WMS\_Industrialdeak, WMS\_Ingurumena, WMS\_Kaleizendegia, WMS\_Katastroa, WMS\_Lurraldea, WMS\_Nekazaritza, WMS\_Ondarea, WMS\_Ura\_SIA, WMS\_INSPIRE\_AU, WMS\_INSPIRE\_CP, WMS\_INSPIRE\_BU, WFS\_INSPIRE\_AU, WFS\_INSPIRE\_BU, WFS\_INSPIRE\_BU\_EXTZD, WFS\_INSPIRE\_CP, TOTALES, TOTALES (sin BIDE SAREA, EGOERA). Rows include monthly data from ene-23 to dic-23, a MEDIA/MES row, and a TOTAL row.

WMTS ORTOFOTOS

Table with 27 columns: Fecha, ortofoto\_2022, ortofoto\_2021, ortofoto\_2020, ortofoto\_2019, ortofoto\_2018, ortofoto\_2017, ortofoto\_2016, ortofoto\_2015, ortofoto\_2014, ortofoto\_2013, ortofoto\_2012, ortofoto\_2011, ortofoto\_2010, ortofoto\_2009, ortofoto\_2008, ortofoto\_2007, ortofoto\_2006, ortofoto\_2005, ortofoto\_2004, ortofoto\_2002, ortofoto\_2001, ortofoto\_1998, ortofoto\_1991, ortofoto\_1988, ortofoto\_1982, TOTALES. Rows include monthly data from ene-23 to dic-23, a MEDIA/MES row, and a TOTAL row.



### Servicios WMS-WFS



# ORTOFOTOAK

